

- | | |
|-------------------|---------------------------|
| On-road | Multi-Use Paths |
| Existing | Existing |
| Needs Improvement | Needs Improvement |
| Recommended | Recommended |
| Off-road | |
| Existing | Existing Grade Separation |
| Needs Improvement | Proposed Grade Separation |
| Recommended | |

0 0.75 1.5 3 Miles




Figure 1

Sheet 4 of 5

Base map date: 12/18/2015

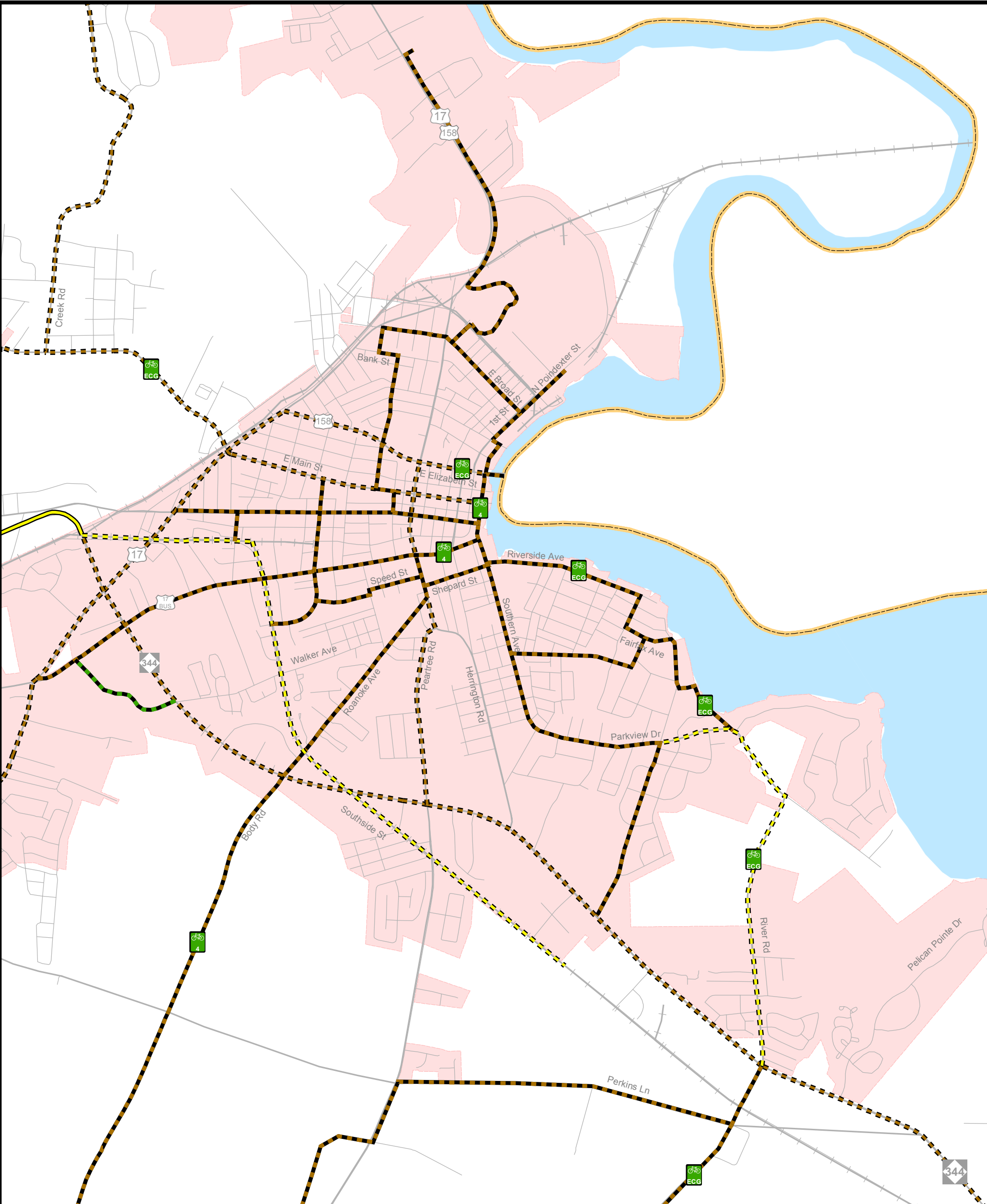
Refer to CTP document for more details

Bicycle Map

Pasquotank County & Elizabeth City

Comprehensive Transportation Plan

Plan date: 01/19/2016



- On-road**
- Existing
 - Needs Improvement
 - Recommended
- Off-road**
- Existing
 - Needs Improvement
 - Recommended

- Multi-Use Paths**
- Existing
 - Needs Improvement
 - Recommended
- Grade Separation**
- Existing Grade Separation
 - Proposed Grade Separation




Figure 1

Sheet 4A of 5

Base map date: 12/18/2015

Refer to CTP document for more details

Bicycle Map Inset

Pasquotank County & Elizabeth City

Comprehensive Transportation Plan

Plan date: 01/19/2016